


PATRICIA A. PESHKA

PURCHASING AGENT



SCOTT AVEDISIAN

MAYOR

CITY OF WARWICK

PURCHASING DIVISION
3275 POST ROAD
WARWICK, RHODE ISLAND 02886
TEL (401) 738-2013
FAX (401) 737-2364

From: Patricia A. Peshka, Purchasing Agent *PP*

Date: March 12, 2018

Re: **RFP2018-256 Professional Services Design/Build Repairs to Salter's Grove Causeway**

Addendum #1

Please be advised that the information below comprises Addendum # 1.

There are two locations that must be addressed in this RFP. There is a low-lying where there are existing plastic drainage pipes and an area closer to the breakwater which was previously crossed by a foot bridge.

In the mandatory Pre Bid Conference of March 5, 2018, the question arose as to what will the City and RIDEM require regarding the flushing action at these two locations?

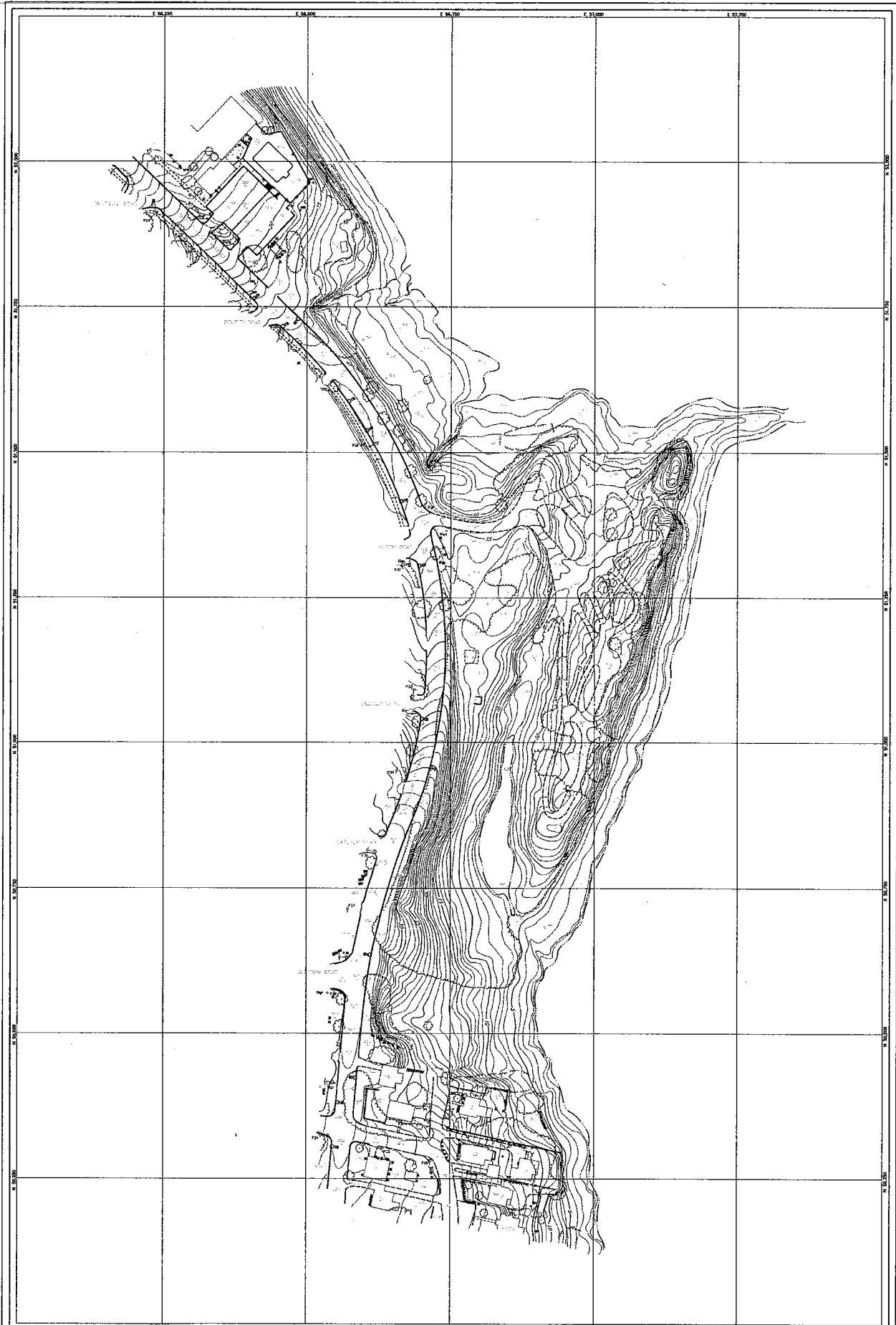
CRCM confirmed that the proposal must provide the same amount of flow capacity through the causeway as currently exists.

The City has provided the two (2) additional plans (attached).


Thank you for your interest in this project.

Representatives:

J. Milburn, E. Coast Construction
Dave Lager, Netco
James Hetherman, GZA GeoEnvironmental
Larry Ahearn, Reagan Construction
Peter Becker, Friends of Salter Grove
Kelly Batista, Crossman Eng.
Erika Klinkhammer, PARE Corp.
Tom Simbro, Wright-Pierce
Stephen Kelly, Steel Giraffe
Thomas Pechillo, Jr., BL Co.
Christopher London, JH Lynch
Kaitlyn Fratus, RT Group
Matthew Melchiori, Narragansett Dock Works
Rocco Patriarca, Caputo & Wick/Jacavone Constr.
Bob Swenson, Cardi Corp.



1	2	3	4	5	6	7	8	9	10	11	12	13	14	15	16	17	18	19	20	21	22	23	24	25	26	27	28	29	30	31	32	33	34	35	36	37	38	39	40	41	42	43	44	45	46	47	48	49	50	51	52	53	54	55	56	57	58	59	60	61	62	63	64	65	66	67	68	69	70	71	72	73	74	75	76	77	78	79	80	81	82	83	84	85	86	87	88	89	90	91	92	93	94	95	96	97	98	99	100
---	---	---	---	---	---	---	---	---	----	----	----	----	----	----	----	----	----	----	----	----	----	----	----	----	----	----	----	----	----	----	----	----	----	----	----	----	----	----	----	----	----	----	----	----	----	----	----	----	----	----	----	----	----	----	----	----	----	----	----	----	----	----	----	----	----	----	----	----	----	----	----	----	----	----	----	----	----	----	----	----	----	----	----	----	----	----	----	----	----	----	----	----	----	----	----	----	----	----	-----



SCALE 1:1000

Date of Plotting - Sept. 21, 1911
 Surveyed from - 1:25,000 S.W. 100
 Vertical Datum - M.A.S.L. 129 - 8.21
 Contour Interval - 5 Feet
 All Rights Reserved
 No map may be made by any other person without the written consent of the U.S. Geological Survey

AMERICAN

ENGINEERS AND ARCHITECTS

1000 BAY STREET
 BALTIMORE, MARYLAND

PROJECT: NARRAGANSETT PARKWAY
 CITY OF WASHINGTON

DATE: JANUARY 15, 1910